



F.2 (E)/2024-NDMA (MW/ Weather Advisory)  
**Government of Pakistan**  
**Prime Minister's Office**  
**National Disaster Management Authority (HQ)**  
 Main Murree Road Near ITP Office, Islamabad

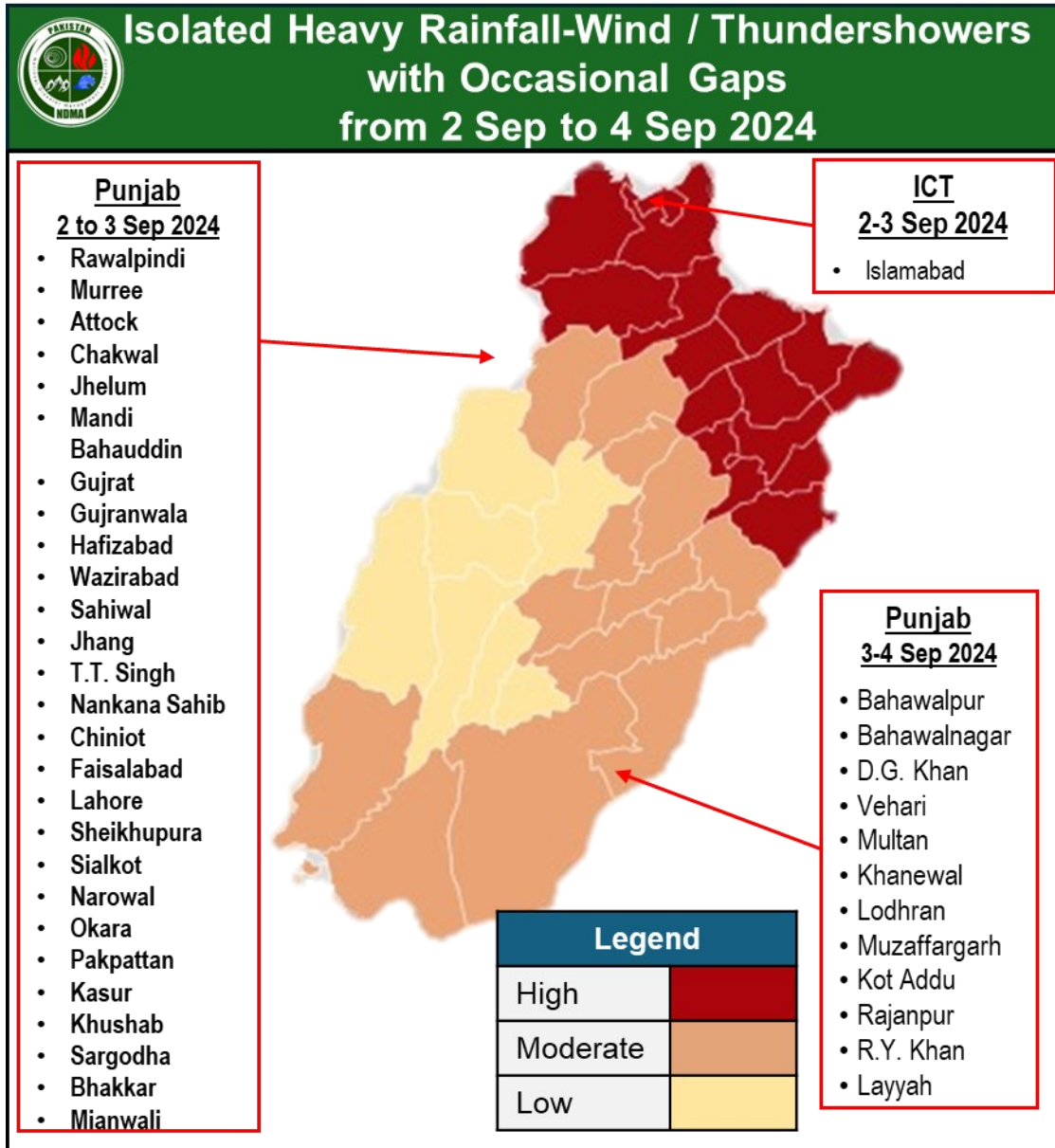


Dated: **1 September 2024**

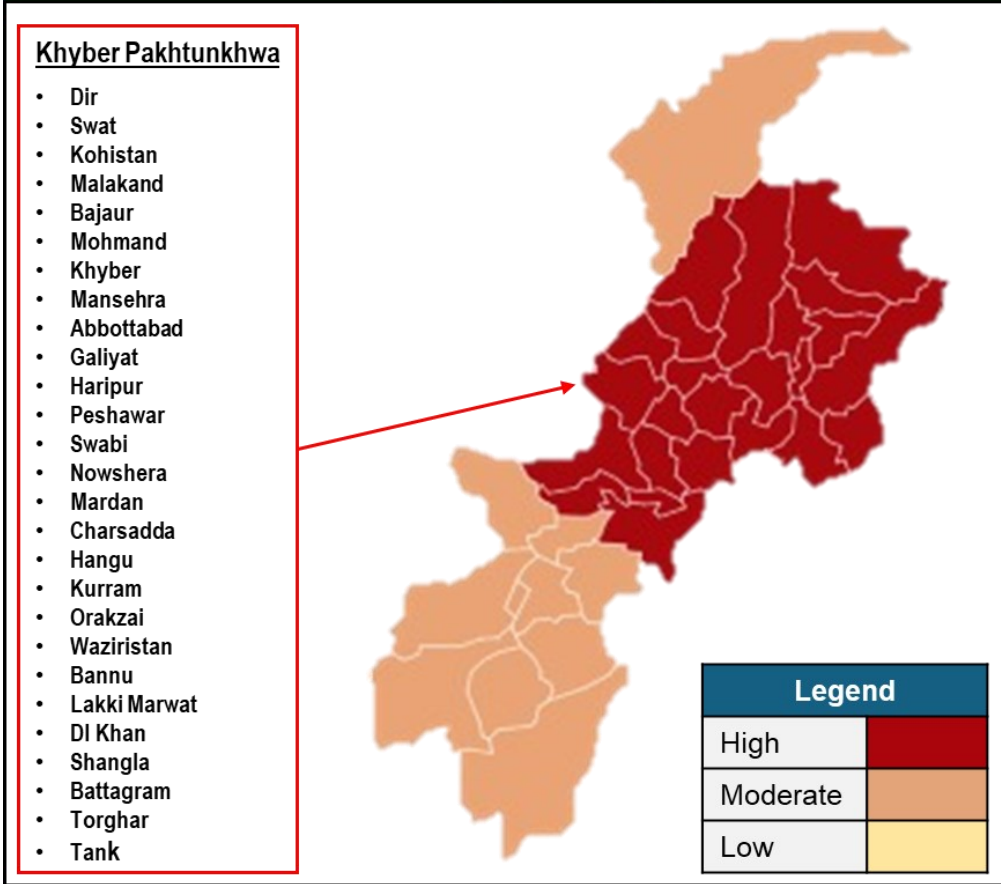
Subject: **Rain-Wind / Thundershowers with Occasional Gaps from 2-4 September 2024**

**Moist currents** from **Bay of Bengal** are likely to **penetrate upper parts** from **2 September**. A **westerly wave** is also likely to approach **western parts** of the country on **2 September** (evening) and likely to remain in the parts of country till **4 September 2024** onwards.

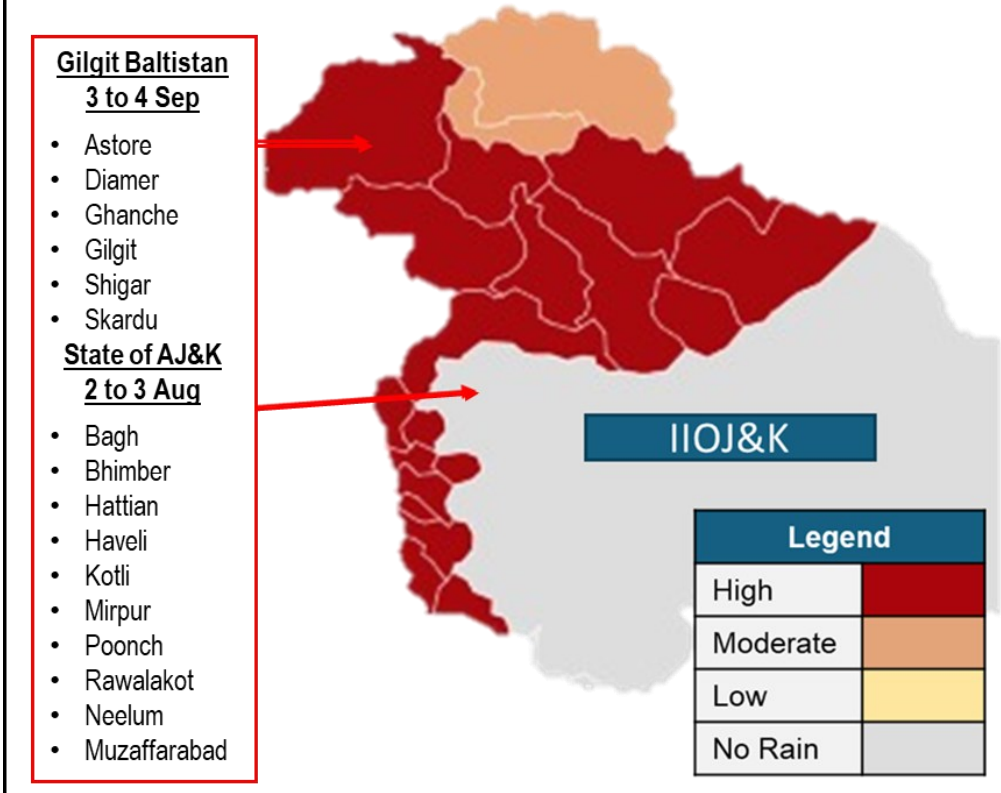
Under the said **weather system** following areas likely to be affected: -

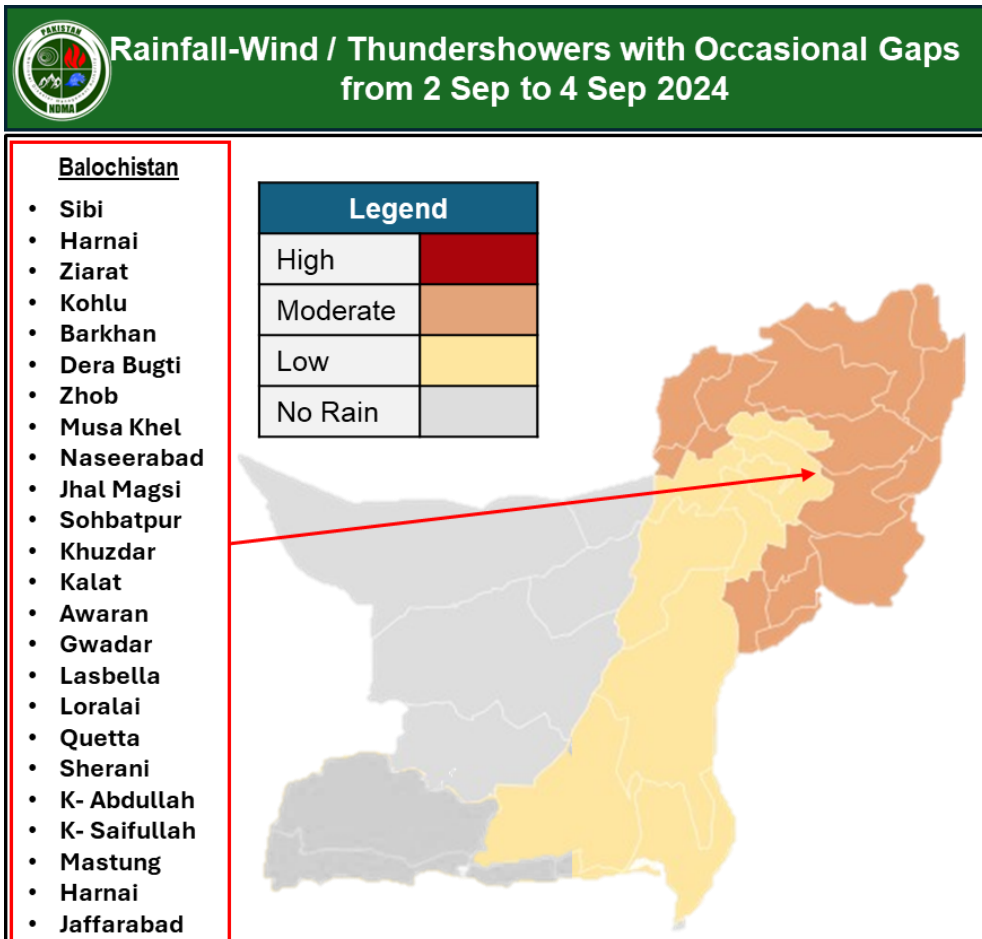
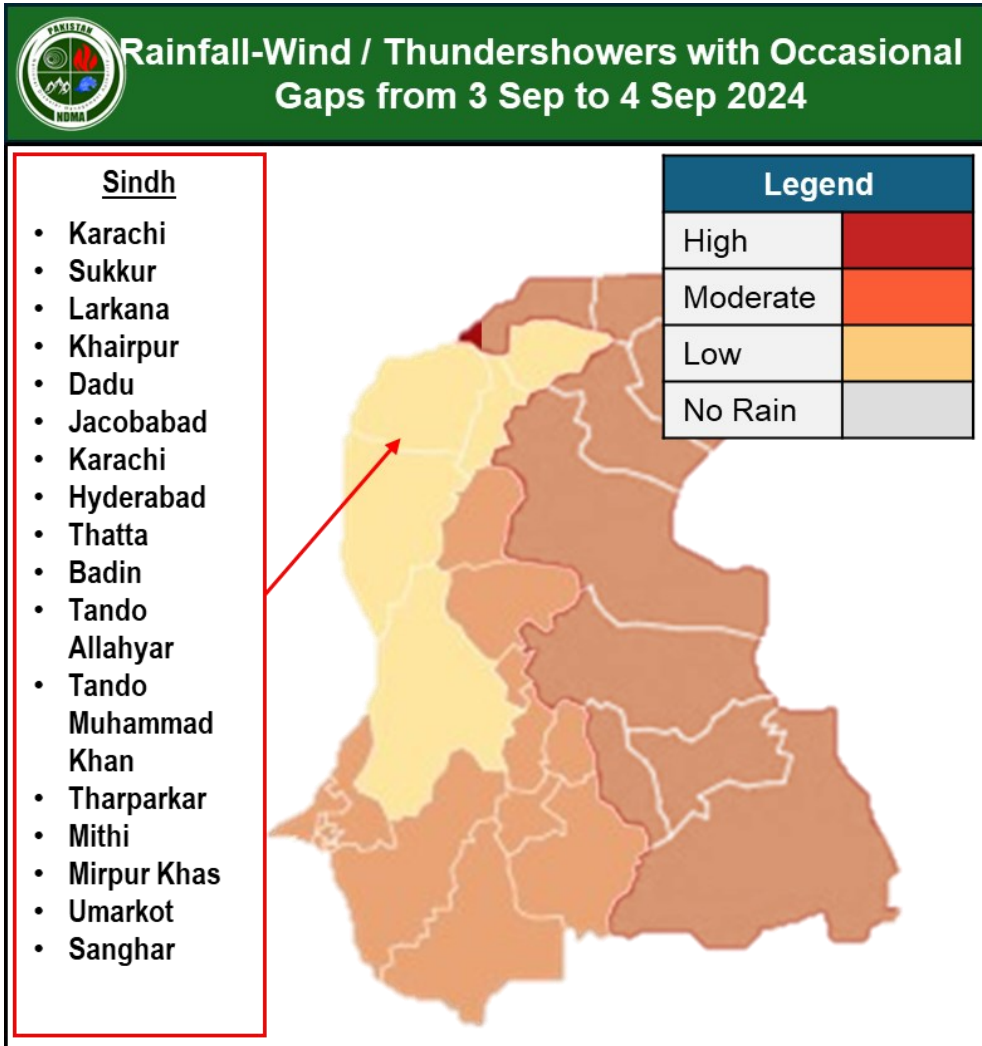


**Isolated Heavy Rainfall-Wind / Thundershowers with Occasional Gaps from 2 Sep to 3 Sep 2024**



**Isolated Rainfall-Wind / Thundershowers with Occasional Gaps from 2 Sep to 3 Sep 2024**





2. Under the influence of this weather system, following are likely impacts: -

a. **Punjab / Islamabad Capital Territory**

- (1) Pluvial flood/inundation may occur in **low lying** areas **southern Punjab**.
- (2) **Torrential rains** may generate **Flash Flooding** in local nullahs/streams & Hill torrents of **D.G Khan** and **Rajanpur**
- (3) **Heavy Downpour** may cause **urban flooding** in **low lying** areas of **urban center**.
- (4) **Heavy rains** may trigger **Landslides** in **Murree** and **hilly areas**.
- (5) **Rainfall** with chances of **heavy falls** may generate **flash / urban flooding** in municipalities / **local nullahs / streams** and **river tributaries**.
- (6) **Windstorms** may **damage crops, loose structures**, etc.
- (7) **Thunderstorms** to increase risk of **lightning strikes**.
- (8) **Electricity / other utility services** may **get disrupted**.
- (9) **General public** is **advised** to be aware of **loose structures** like **billboards, electrical poles, solar panels, hoardings**, etc.

b. **KP, Galiyat, Murree, GB and State of AJ&K**

- (1) **Heavy Downpour** may cause **urban flooding** in **low lying** areas of urban centers.
- (2) **Heavy rains** may trigger **Landslides** in **Galliyat, Mansehra, Kohistan, Chitral, Dir, Swat, Shangla, Buner, Kashmir** and **Gilgit-Baltistan**.
- (3) **Electricity / other utility services** may **get disrupted**.
- (4) **Heavy Rainfall** may generate **flash flooding** in local nullahs / streams and river tributaries.
- (5) **Windstorms** may damage crops, **loose structures**, etc.
- (6) **Thunderstorms** to increase risk of **lightning strikes**.
- (7) **General public** is advised to be aware of loose structures like **billboards, electrical poles, solar panels**, hoardings, etc.
- (8) **Tourists** are advised to **remain cautious** during the spell and **check weather** updates before **traveling**.

c. **Balochistan & Sindh**

- (1) Pluvial flood/inundation may occur in **low lying** areas of **Sindh, Balochistan**.
- (2) **Torrential rains** may generate **Flash Flooding** in local nullahs/streams.
- (3) **Coastal Flooding** may occur along **Sindh-Makran coast** during wet period.
- (4) **Rainfall** may cause **flash flooding** in local nullahs.
- (5) **Landslides / mudslides** may lead to potential **road blockages**.
- (6) **Windstorms** may damage crops, **loose structures**, etc.
- (7) **Thunderstorms** to increase risk of **lightning strikes**.

- (8) **Electricity** / other **utility services** may **get disrupted**.
- (9) **General public** is advised to be aware of loose structures like **billboards**, **electrical poles**, **solar panels**, hoardings, etc.

3. In this regard, all concerned Federal Ministries / Departments, respective Provincial Governments, their line departments including PDMA's / GBDMA / SDMA/ ICT Administration, DDMA's/ local administrations, municipal authorities of major metropolises are advised to **ensure following along with any other measures deemed necessary**: -

a. **Aspects for Mass Awareness / Enforcement**

- (1) During thunderstorms and to avoid **lightning strike do not do the following**:-
  - (a) Do not stand close **to telephone or electric pylons**.
  - (b) Do not use landline telephones and any metal / wiring **that is not grounded**.
  - (c) Do not take cover **under trees**.
  - (d) Move away from **drainage canals** and **pondages**.
  - (e) Move **indoors** or **seek shelter** in a **dry place**.
- (2) Travellers / tourists **are advised to**: -
  - (a) Plan travels to picnic and tourist spots considering weather and traffic **conditions**.
  - (b) Properly dispose of garbage at **designated areas** to prevent clogging of drainage systems.
  - (c) **Avoid overcrowding picnic** and **tourist spots** and ensure personal safety.
  - (d) Keep children away from **nullahs / potholes / drainage lines** to avoid accidents.
  - (e) Wear **weather appropriate clothing**.
  - (f) Keep adequate **supply** of **clean drinking water**.
- (3) Do not risk crossing any **drain** or **road overtopping** with **water flow**. Wait for flows to normalise and prioritise / ensure safety.
- (4) Do not risk **entering** a **ponded under-construction road**.
- (5) Do not take / allow children **close** to **ponds / stagnant** water, water **drainage lines** or any place where **potholes** are **present**.
- (6) Sensitize all concerned on risks posed by **venturing into water channels** and **crossing nullahs** during flash floods.
- (7) Do not handle / repair any **electrical equipment**, especially with **exposed lines** to preclude risk of electrocution **during rainfall / thunderstorms** and water pondage.

- (8) Avoid staying in weak structures. In case of intense rain, seek shelter in safe places such as schools, government buildings, or any concrete buildings.

b. **DDMAs / Local Administrations / DM Responders**

- (1) **Stoke pile** up to three weeks supply that includes **ration, fuel** and **medicine** at likely **choke points/ landslide vulnerable areas**.
- (2) Activation and deputation of duty staff for **round-the-clock monitoring** through Emergency Operation Centres (**EOCs**).
- (3) Collect and share the **latest information** with line departments, **provincial**, and **national authorities**.
- (4) Disseminate **advisories, alerts**, and **guidelines** to **all concerned**.
- (5) Generate Situation Reports (**SITREPs**) to cover any major incidents / developments.
- (6) Civic Agencies and **Rescue Services** (1122 / Fire Brigade / Ambulance / Civil Defence) to **remain alert** and have **sufficient emergency response personnel** and **equipment** during the forecasted holiday period.
- (7) Alert **masses living** in **low-lying areas** to exercise **extra caution** and activate **community-based alert systems**.
- (8) Limit the number of **tourists allowed entry** to **picnic** and **tourist spots** to **avoid overcrowding**.
- (9) Regulate **traffic** at **picnic** and **tourist spots** to ensure a smooth flow and **prevent congestion**.
- (10) Provision of **POL** for **backup generators** at **water pumping stations** and timely **pre-placement** of **dewatering pumps** to respond to urban flooding in cities.
- (11) Secure **loose structures including billboards / hoardings / solar panels** from effects of windstorms / thundershowers.
- (12) Under advised of local administration and LEAs, **restrict seasonal nullah crossings**.

c. **PDMA / SDMA / GBDMA / ICT Administration**

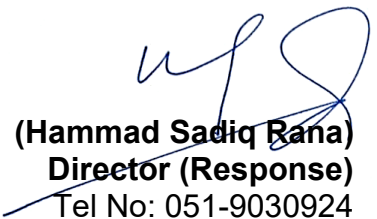
- (1) Coordinate with respective PDMA to **align local efforts** with provincial strategies and guidelines.
- (2) Activate / **ensure staffing** of **HR** in **EOCs** for effective **coordination** and **response**.
- (3) Establish a **streamlined** and **efficient communication channel** to ensure **timely dissemination** of weather forecasts, **advisories**, and **alerts** to local administrations and the **public**.
- (4) Ensure flow of information **among all stakeholders** is **accurate, timely**, and effectively **coordinated**.
- (5) Ensure **enforcement / dissemination** of **mitigative / preparedness / response guidelines** to **all** concerned.
- (6) Ensure **pre-placement** of **heavy earth moving machinery** at **chokepoints / at-risk regions** for managing landslides and restoration of roads.
- (7) Coordinate with Local Administrations / Line Departments to **proactively provide necessary resources** / HR and support during emergency situations.
- (8) Ensure **adequate stocking** of **resources / machinery / relief** within provincial and district capacities. Additionally, ensure availability of resources specific to ongoing seasonal hazards.

- (9) Conduct **detailed risk / impact / vulnerability assessments** at UC to District level and tailor disaster response mechanisms accordingly.
- (10) Maintain a **comprehensive database** of **vulnerable populations** and critical infrastructure within the jurisdiction.
- (11) Ensure **rapid damage** and **needs assessments** follow major incidents.

d. **Federal Ministries / Departments**

- (1) Ensuring **interagency coordination** and **information sharing** for monitoring and handling emergencies.
- (2) Raise **mass awareness through respective platforms** relevant stakeholders about **seasonal hazards**.
- (3) Direct **LEAs, NH&MP** and line departments to **regulate traffic flow, advised travellers / tourists regarding likely situations / dangers** and **safety measures**.
- (4) Issue **necessary instructions** to **departments**, such as NHA, FWO and C&W for immediate restoration of roads in case of any blockage / obstruction / closures and preplacing of necessary emergency equipment at vulnerable / strategic locations.
- (5) Ensure **strict** and **proactive monitoring** of the **movement** around/ in close vicinity of nullahs and water channels to **avert possibilities** of **drowning**.

4. In case of any eventuality, twice-daily updates be shared with NDMA.
5. With the request for wider circulation and public awareness.

  
(Hammad Sadiq Rana)  
Director (Response)  
Tel No: 051-9030924  
Fax No: 051-9030729

**(Distribution List is Attached Below)**

**DISTRIBUTION LIST**

To: Secretary, Ministry of Interior, Islamabad  
Secretary, Ministry of National Health Services, Regulation & Coordination, Islamabad  
Secretary, Ministry of Information & Broadcasting, Islamabad  
Secretary, Ministry of Climate Change, Islamabad  
Secretary, Ministry of Communications, Islamabad  
Secretary, Ministry of Water Resources, Islamabad  
Secretary, Ministry of National Food Security & Research, Islamabad  
Secretary, Ministry of Energy, Islamabad  
Secretary, Aviation Division, Islamabad  
Chief Secretary, Government of Balochistan, Quetta  
Chief Secretary, Government of Khyber Pakhtunkhwa, Peshawar  
Chief Secretary, Government of Punjab, Lahore  
Chief Secretary, Government of Sindh, Karachi  
Chief Secretary, Government of Gilgit Baltistan, Gilgit  
Chief Secretary, State of AJ&K, Muzaffarabad  
Director General, Pakistan Meteorological Department, Islamabad  
Director General, Pakistan Civil Aviation Authority, Karachi  
Chairman, Federal Flood Commission (FFC), Islamabad  
Chairman, National Highway Authority (NHA), Islamabad  
Chairman, WAPDA, Lahore  
General Manager, Tarbela Dam Authority  
General Manager, Mangla Dam Authority  
Director General, PDMA Balochistan, Quetta  
Director General, PDMA Khyber Pakhtunkhwa, Peshawar  
Director General, PDMA Punjab, Lahore  
Director General, PDMA Sindh, Karachi  
Director General, GBDMA, Gilgit  
Director General, SDMA AJ&K, Muzaffarabad  
Director General, Rescue 1122 Balochistan, Quetta  
Director General, Rescue 1122 Khyber Pakhtunkhwa, Peshawar  
Director General, Rescue 1122 Punjab, Lahore  
Director General, Rescue 1122 Sindh, Karachi  
Director General, Rescue 1122 Gilgit Baltistan, Gilgit  
Director General, Rescue 1122 AJ&K, Muzaffarabad  
Chief Commissioner, Islamabad Capital Territory  
Deputy Commissioner, Islamabad Capital Territory  
Principal Information Officer, Press Information Department, Islamabad  
Headquarters, Frontier Works Organization (FWO), Rawalpindi  
Headquarters, National Highways & Motorway Police, Islamabad  
Headquarters, National Electric Power Regulatory Authority, Islamabad  
Headquarters, National Transmission & Dispatch Company (NTDC), Islamabad  
Headquarters, Pakistan Railways, Lahore

Cc: Secretary to Prime Minister, Prime Minister's Office, Islamabad  
Secretary, Cabinet Division, Islamabad  
Joint Crises Management Cell, Joint Staff Headquarters, Chaklala Cantt  
Military Operations Directorate (MO-4), General Headquarters, Rawalpindi Cantt  
ACNS (Operations), Naval Headquarters, Islamabad  
ACAS (Operations), Air Headquarters, Islamabad  
Headquarters, Pakistan Maritime Security Agency (PMSA), Karachi  
Headquarters, Pakistan Coast Guards (PCG), Karachi



**PMD Press Release**

Tel:051-9250364  
Fax:051-9250368

Government of Pakistan  
Ministry of Aviation (Aviation Division)  
Pakistan Meteorological Department  
Sector: H-8/2, Islamabad.

NWFC-5(10A)/2017/92

Date: 01<sup>st</sup> September, 2024  
Time: 14:10 PST

Press release:

**Rain-wind/thundershower is predicted in upper parts on 02<sup>nd</sup> and 03<sup>rd</sup> September.**

Met office informed that moist current from Bay of Bengal are likely to penetrate upper parts from 02<sup>nd</sup> September. A westerly wave is also likely to approach western parts of the country on 02<sup>nd</sup> September evening. Under the influence of this weather system:

**Khyber-Pakhtunkhwa:** Rain-wind/thundershower (with isolated heavyfalls) are expected in Chitral, Dir, Swat, Kohistan, Shangla, Battagram, Mansehra, Abbottabad, Haripur, Buner, Malakand, Bajaur, Mohmand, Khyber, Peshawar, Swabi, Nowshera, Mardan, Charsadda, Kurram, Orakzai, Kohat, Hangu, Bannu, Lakki Marwat, Waziristan and Dera Ismail Khan on **02<sup>nd</sup> & 03<sup>rd</sup> September.**

**Punjab/Islamabad:** Rain-wind/thundershower (with isolated heavyfalls) are expected in Islamabad/Rawalpindi, Murree, Galliyat, Attock, Chakwal, Tala Gang, Jhelum, Mandi Bahauddin, Gujrat, Gujranwala, Lahore, Sheikhupura, Sialkot, Narowal, Hafizabad, Wazirabad, Sahiwal, Jhang, Toba Tek Singh, Nankana Sahib, Khushab, Sargodha, Mianwali, Chiniot, Faisalabad, Okara, Pakpattan, Kasur and Bhakkar, on **02<sup>nd</sup> & 03<sup>rd</sup> September.** Rain-wind/thundershower is expected in Bahawalpur, Bahawalnagar, Khanpur, Dera Ghazi Khan, Multan, Layyah, Rajanpur and Rahimyar Khan on **03<sup>rd</sup> & 04<sup>th</sup> September** with occasional gaps.

**Kashmir:** Rain-wind/thundershower (with isolated heavyfalls) are expected in Kashmir (Neelum valley, Muzaffarabad, Rawalakot, Poonch, Hattian, Bagh, Haveli, Sudhanoti, Kotli, Bhimber, Mirpur) from **02<sup>nd</sup> (night) to 03<sup>rd</sup> September.**

**Gilgit-Baltistan:** Rain-wind/thunderstorm is expected in Gilgit-Baltistan (Diamir, Astore, Skardu, Gilgit, Hunza, Ghanche, Shigar) on **02<sup>nd</sup> & 03<sup>rd</sup> September.**

**Balochistan:** Rain-wind/thundershower is expected in Quetta, Zhob, Sibi, Harnai, Ziarat, Kohlu, Barkhan, Loralai, Sherani, Qila Abdullah, Qila Saifullah, Khuzdar, Kalat, Naseerabad, Awaran and Lasbella from **02<sup>nd</sup> to 04<sup>th</sup> September with occasional gaps.**

**Sindh:** Rain-wind/thundershower is expected in Sukkur, Larkana, Khairpur, Dadu, Jacobabad, Karachi, Hyderabad, Thatta, Badin, Tando Allahyar, Tando Muhammad Khan, Tharparkar, Mithi, Mirpur Khas, Umarkot and Sanghar on **03<sup>rd</sup> and 04<sup>th</sup> September with occasional gaps.**

**Possible Impacts and advises:**

- **Heavy rains** may increase flow in local nullas and streams in Murree, Galliyat, Mansehra, Abbottabad, Kohistan, Gilgit-Baltistan, Kashmir, Chitral, Dir, Swat, Shangla, Bajaur, Mohmand, Khyber, Nowshera, Swabi, Islamabad/Rawalpindi and Northeast Punjab on 02<sup>nd</sup> (night) and 03<sup>rd</sup> September.
- **Heavy Downpour** may cause **urban flooding** in low lying areas of Islamabad/Rawalpindi, Gujranwala, Lahore, Sheikhupura, Kasur, Sialkot, Sargodha, Faisalabad, Nowshera and Peshawar on 02<sup>nd</sup> night and 03<sup>rd</sup> September.
- **Landslides** may disrupt roads in the vulnerable points of upper Khyber Pakhtunkhwa, Murree, Galliyat, Kashmir and Gilgit-Baltistan during the wet spell.
- **Moderate rains** may generate Landslides at vulnerable points and increase flows in local nullahs/streams of Kalat, Khuzdar, Barkhan on 03<sup>rd</sup> and 04<sup>th</sup> September.
- **Heavy downpour/windstorm** and lightning may affect damage weak structures like roof/wall of Kacha houses, electric poles, bill boards, vehicles, cause disruptions in the roads and solar panels etc. during the forecast period.
- Farmers are advised to manage their activities keeping in view the weather forecast.
- Travelers and tourists are advised to remain extra cautious and manage their travelling according to weather conditions and avoid any untoward situation during the wet spell.

**Note: All concerned authorities are advised to remain "ALERT" and take necessary measures to avoid any untoward situation. Any significant change will be updated accordingly.**

**For latest weather updates please visit:** <https://www.pmd.gov.pk/en/>

**Distributions:**

1. MS to PM, Islamabad
2. PS to Minister for Aviation Division
3. Secretary Aviation Division
4. Chief Sec Punjab, KP, GB, Kashmir, Balochistan & Sindh
5. Secretary Irrigation Punjab, KP, GB, Kashmir, Balochistan & Sindh
6. Secretary Agriculture Punjab, KP, GB, Kashmir, Balochistan & Sindh
7. Chairman NDMA
8. Chairman NHA
9. IG Motorways
10. DG's PDMA & SDMA
11. Secretary MOCC & Water Resources.

*Spokesperson*  
Ph 051-9250363-4

**02 اور 03 جبر کو بالائی علاقوں میں جیز ہوائوں اور گرنج چمک کے ساتھ بارش کی پیش گوئی**

عمر مو سیات کے مطابق 02 جبر سے طرب ہوا میں سنجنگ کال سے طگ کے ہائی علاقوں میں داخل ہونے کا امکان ہے۔ جبکہ ایک مغربی جبر 02 جبر کی شام کو ملک کے مغربی حصوں پر اثر انداز ہو سکتی ہے۔ جس کے باعث:

**غیر متوقع: 03 جبر کے دوران:** جیزال، دیر، سوات، کوہستان، شانگر، بنگرام، ہاسپرو، لیٹ آباد، بری پور، بوہیر، مالاکند، بانڈر، محمد، شیر، پشاور، صوابی، نوشہرہ، مردان، چارسدہ، کرم، اورکزئی، کوہاٹ، ہنگو، جون، گی مریت

وہرستان اور ڈیرہ اسماعیل خان میں جیز ہوائوں اور گرنج چمک کے ساتھ بارش کا امکان۔ اس دوران چند مقامات پر موسلا جبار بارش بھی متوقع۔

**مطلب اسلام آباد: 02: 03 جبر کے دوران:** اسلام آباد اور اولپٹی، سری، گلچیت، انک، پکوال، بلنگ، جہلم، منڈی بہاؤ الدین، گجرات، گوجرانوالہ اور شوپور، قصور، سیالکوٹ، ناروال، حافظ آباد، وزیر آباد، ساہیوال، جھنگ، ٹوبہ ٹیک

سنگھ، ننگر صاحب، خوشاب، سرگودھا، میانوالی، چنیوٹ، فیصل آباد، اوکاڑہ، پاکپتن، قصور اور بکھر میں جیز ہوائوں اور گرنج چمک کے ساتھ بارش کا امکان۔ اس دوران چند مقامات پر موسلا جبار بارش کی بھی توقع۔ جبکہ **03: 04 جبر کے**

**دوران:** بہاولپور، بہاولنگر، خان پور، دینار، غازی خان، میان، لیہ، راجن پور اور جم پور خان میں جیز ہوائوں اور گرنج چمک کے ساتھ دھقے دھقے سے بارش متوقع۔

**شعبہ: 02: 03 جبر کے دوران:** کشمیر (وادی نلیم، مظفر آباد، راولا کوٹ، ایچیچہ، ہانیان، ہڈ، سولٹی، سہ ستوٹی، کوٹلی، جہلم، میر پور، میں جیز ہوائوں اور گرنج چمک کے ساتھ بارش کا امکان۔ اس دوران چند مقامات پر موسلا جبار

بارش کی بھی توقع۔

**گت پستان: 02: 03 جبر کے دوران:** گت پستان (دیپسیر، دستور، اسکرود، گت، ہنزہ، کھاپے اور شگر) میں جیز ہوائوں اور گرنج چمک کے ساتھ بارش کا امکان۔

**پنجاب: 02: 04 جبر کے دوران:** کوئٹہ، ڈوب، سی، جرنائی، زبیرت، کوہا، پارکمان، اولوالائی، شیرانی، قلعہ عبداللہ، قلعہ سیف اللہ، قلعہ روضہ، قلعہ، قصیر، آواران اور لہیلہ اور میں جیز ہوائوں اور گرنج چمک کے ساتھ بارش کا

امکان۔

**سب: 03: 04 جبر کے دوران:** سکھر، لاڑکانہ، خیر پور، دوہ، جیکب آباد، کراچی، حیدرآباد، خٹک، دیر، ٹنڈوالہ، پارٹھو، جھان، قھر پاد، مٹھی، میر پور خاص، عمر کوٹ اور ساگھڑ میں جیز ہوائوں اور گرنج چمک کے ساتھ بارش کا امکان۔

**گزارش اور اعلیٰ میں:**

- 02: 03 جبر کے دوران:** موسلا جبار بارش کے باعث سری گلچیت، ہاسپرو، کوہستان، جیزال، گت پستان، دیر، سوات، شانگر، نوشہرہ، صوابی، اسلام آباد اور اولپٹی میں شمال مشرقی پنجاب اور شہر کے شمالی دیوں میں پانی کے بہاؤ میں اضافے کا امکان۔
- 02: 03 جبر کے دوران:** موسلا جبار بارش کے باعث اسلام آباد اور اولپٹی، گوجرانوالہ اور شوپور، قصور، سیالکوٹ، سرگودھا، فیصل آباد، نوشہرہ اور پشاور کے شمالی علاقوں میں زمین لٹکے ہو سکتی ہے۔
- لیڈ سٹریٹنگ کی وجہ سے ہائی ٹیئر ہوا تو سری گلچیت، کشمیر اور گت پستان کے علاقوں میں سڑکیں بند ہو سکتی ہیں۔
- 03: 04 جبر کے دوران:** بارش کے باعث گت پستان، پارکمان، ٹنڈوالہ، دیوں میں پانی کے بہاؤ میں اضافے اور لیڈ سٹریٹنگ کا خطرہ۔
- شعبہ بارشوں (انڈی اینجینئر) اور گرنج چمک کے باعث دھڑکے سے ہواوت ستاروں سے نکوندا (کے گھر اور بارین، جلی کے نیچے، بل پروڈ، گلاچیں اور سوارجلی وغیرہ) کو نقصان اور سڑکیں کی بندش کا خطرہ۔
- کسان ضرورت سے سیاتی پانی کو کٹی کر نظر رکھنے سے بچنے سے ہواوت تہیہ ہیں۔
- سٹاروں اور سیات ضرورت سے ڈر کے دوران زیادہ متلازمین اور موسمی حالات کے مطابق اپنے سڑکا نظام کریں اور بارشوں کے دوران کسی بھی خوفناک صورتحال سے بچنے کے لیے موسم کے بارے میں کافی ملاحظہ کریں۔

**نوٹ: ہم جیزال میں 'اکاٹھ' جبر کی گھڑی سے بچنے کے لیے ہم ضروری اقدامات کرنے کی ہمت کی ہیں۔**

جڑو ترین معلومات کے لئے <https://www.pmd.gov.pk/en/>

**Distributions:**

1. MS to PM, Islamabad
2. PS to Minister for Aviation Division
3. Secretary Aviation Division
4. Chief Sec Punjab, KP, GB, Kashmir, Balochistan & Sindh
5. Secretary Irrigation Punjab, KP, GB, Kashmir, Balochistan & Sindh
6. Secretary Agriculture Punjab, KP, GB, Kashmir, Balochistan & Sindh
7. Chairman NDMA
8. Chairman NHHA
9. IG Motorways
10. DG's PDMA & SDMA
11. Secretary MOCC & Water Resources.
12. Secretary National Food Security and Research
13. Chairman FFC & IRSA
14. Director to Minister for MOCC
15. Chief Commissioner Islamabad
16. Commissioner Rawalpindi
17. Rescue 1122.
18. Directors RMC's & Electronic and Print Media.

تمہیں (گھر میں)  
Ph 051-9250363-4